REGIONE BASILICATA: Piano Regionale per la Gestione delle Coste

Rappresentazione macroarea mediante ortofoto (AGEA 2008)

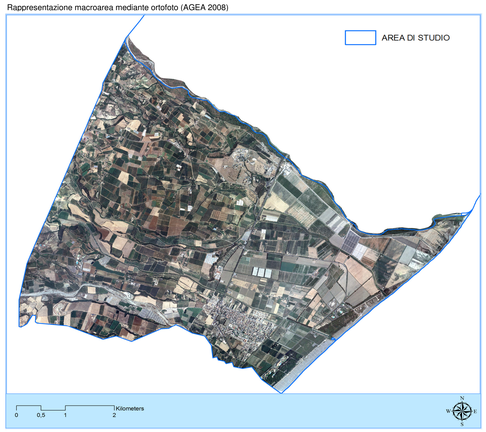

Quadro infrastrutturale generale

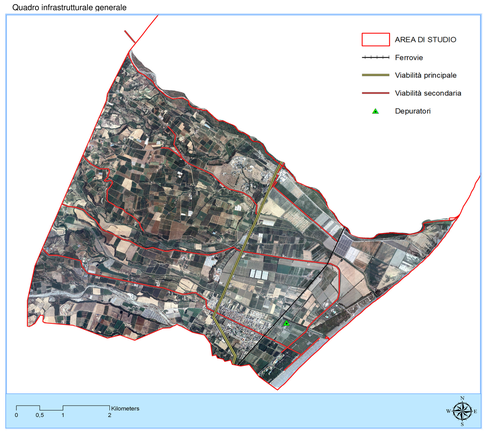

Quadro morfologico

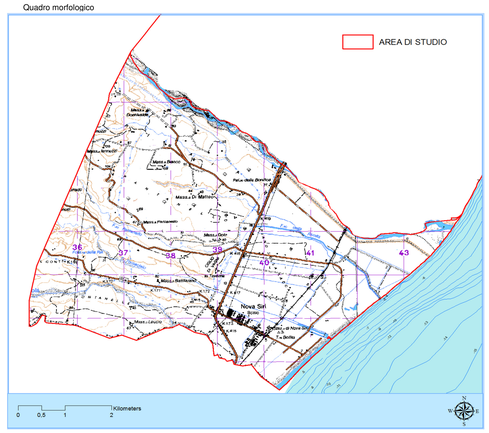

Evluzione linea di costa: 1997-2008

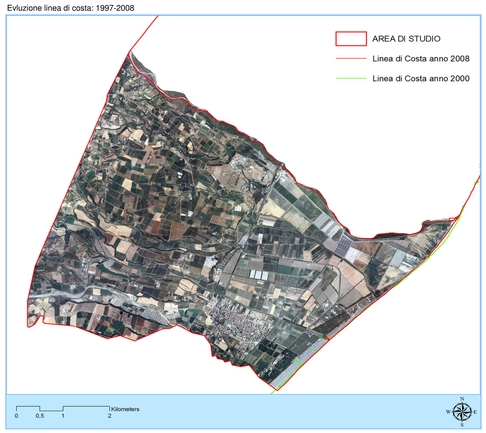

Infrastrutture consortili

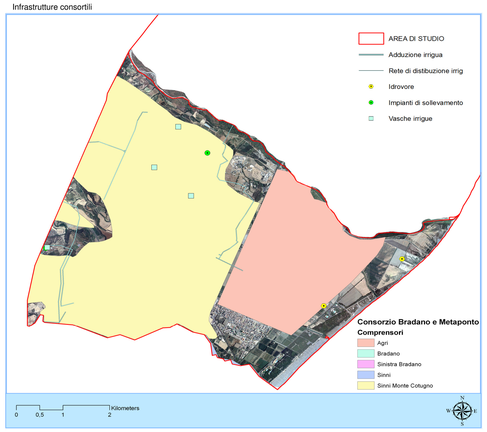

Rischio idrogeologico (PAI): Rischio idraulico

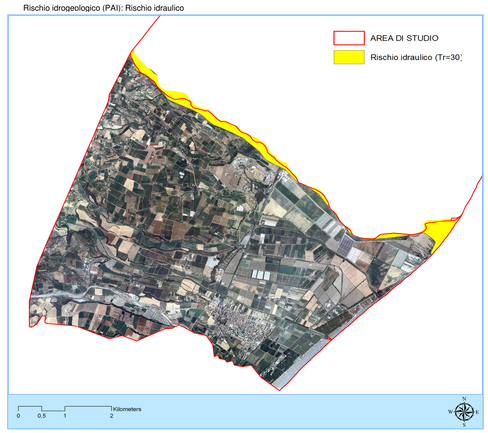

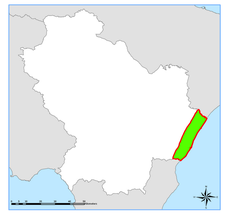

Aree sottoposte a vincoli: SIC

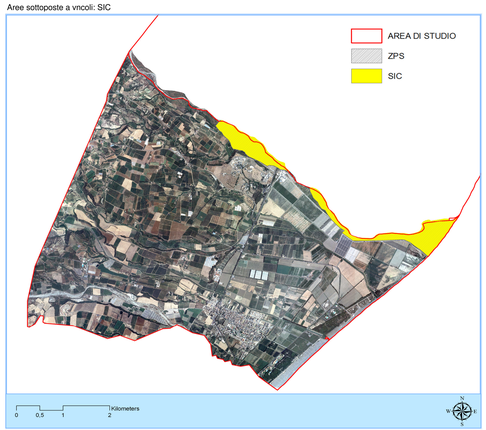

Uso del suolo: Corine Land Cover 2000

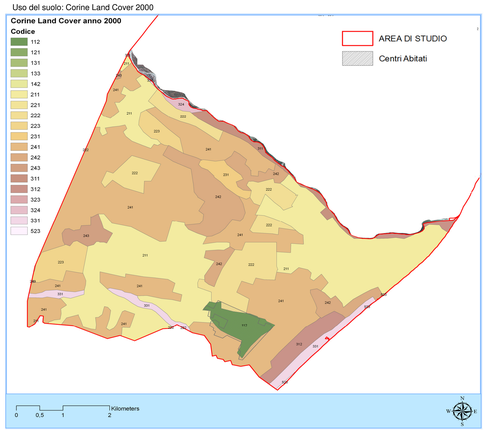

Uso del suolo: Corine Land Cover 2006

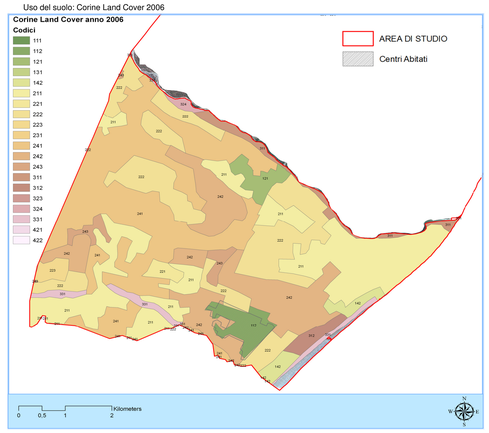

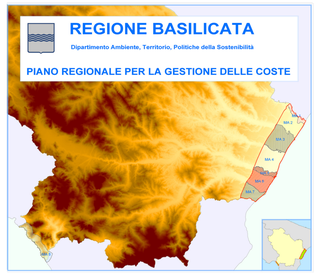

MA7.A – Caratterizzazione morfologica, pedologica, vincolistica e infrastrutturale: Macroarea 7

Direzione tecnico-scientifica:

Prof. Ing. Michele GRECO
Prof. Geol. Umberto SIMEONI

Data:

SOGESID
Struttura di Matera

Supporto all'attuazione dell'Accordo di Programma ex art. 17 Legge 36/94